

1
2
3
4
5
6
7
8
9
10
11
12
13
14
15
16
17
18
19
20
21
22
23
24
25
26
27
28
29
30
31
32

ORDINANCE NO. 2978

AN ORDINANCE to correct a clerical error in the zoning maps for Federal Way and amending Ordinance No. 2907

BE IT ORDAINED BY THE COUNCIL OF KING COUNTY:


SECTION 1. The zoning maps attached to Ordinance 2907, which amended the area zoning for Federal Way, did not contain the map changes previously approved by the King County Council for individual parcels in Ordinances No. 2323, 2798, 2839, and 2856. The map changes previously approved are consistent with the area zoning guideline report for Federal Way.

SECTION 2. Ordinance 2907 is hereby amended by deleting the zoning maps for subject properties L-1, L-3, L-8, L-19 and L-22 and substituting the corrected maps attached to this ordinance for the subject properties L-1, L-3, L-8, L-19 and L-22.

INTRODUCED AND READ for the first time this 1st day of November, 1976.

PASSED this 15th day of November, 1976.

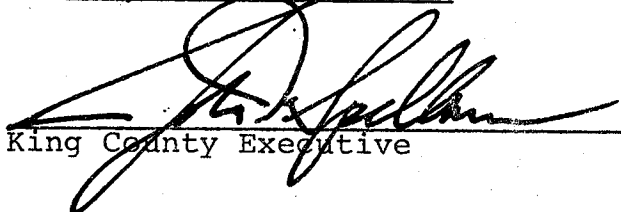
KING COUNTY COUNCIL
KING COUNTY, WASHINGTON


Chairman

ATTEST:

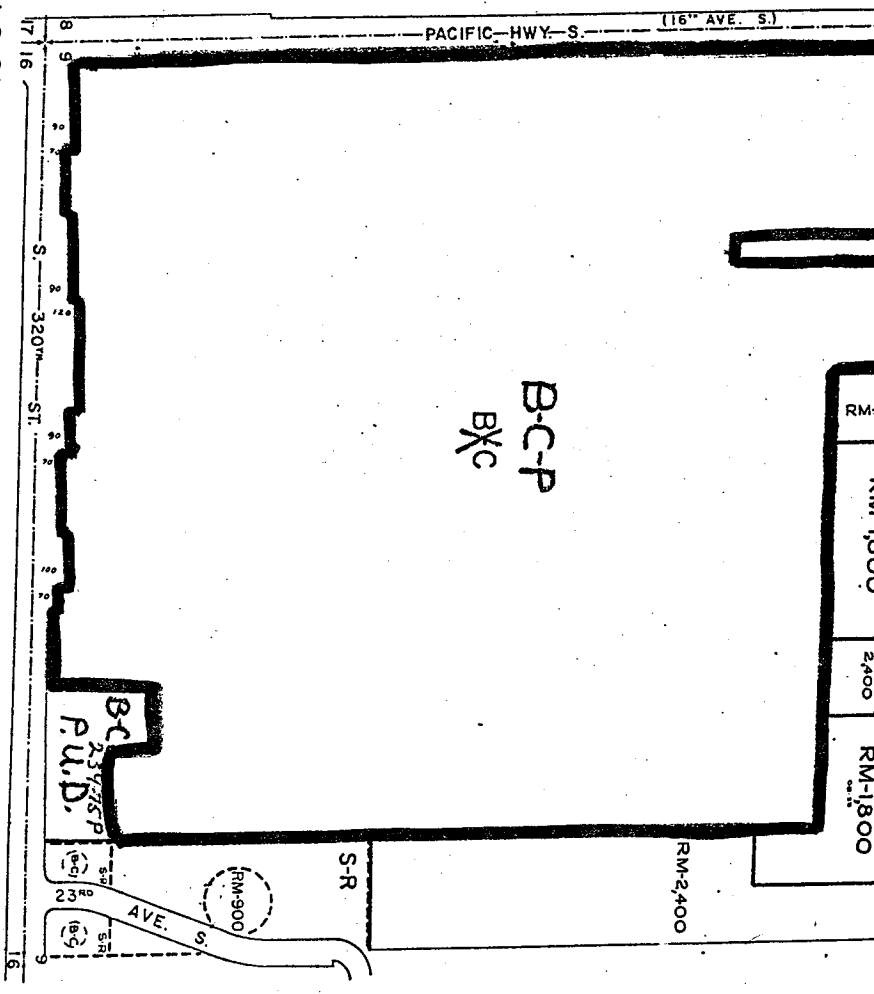

Clerk of the Council

APPROVED this 18TH day of November, 1976.


King County Executive

(CORRECT VERSION)

W 9-21-4



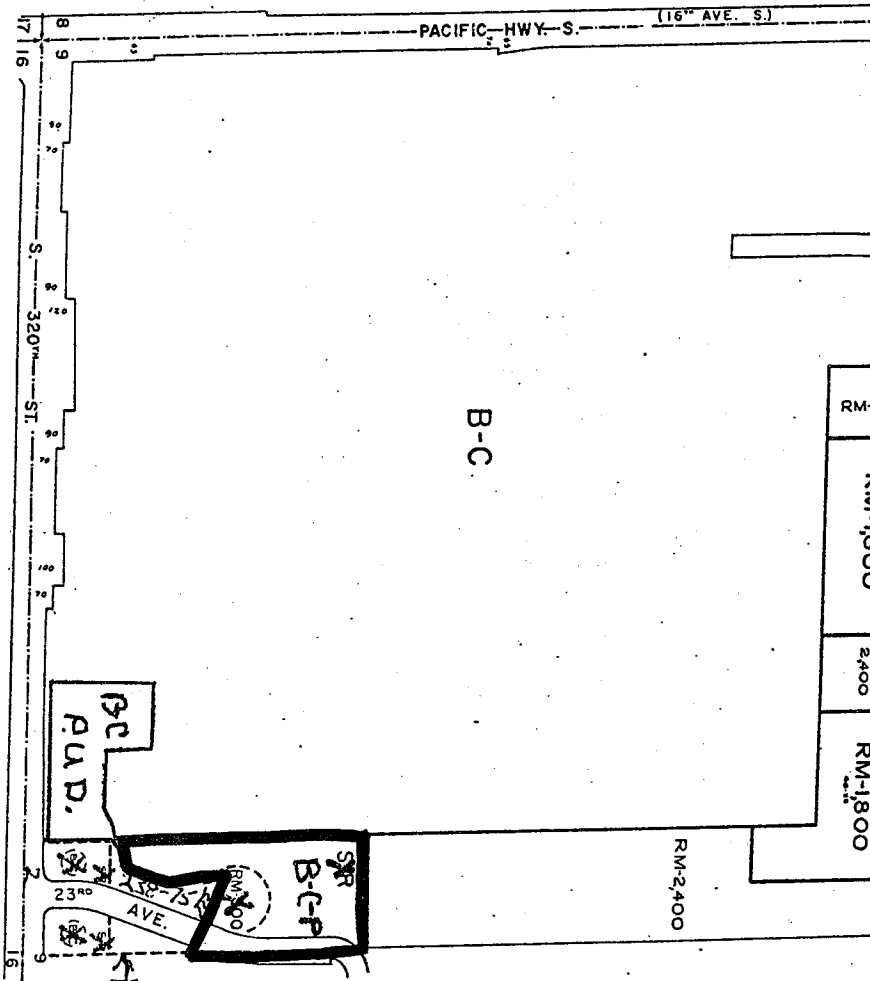
FEDERAL WAY



SUBJECT PROPERTY

(CORRECT VER

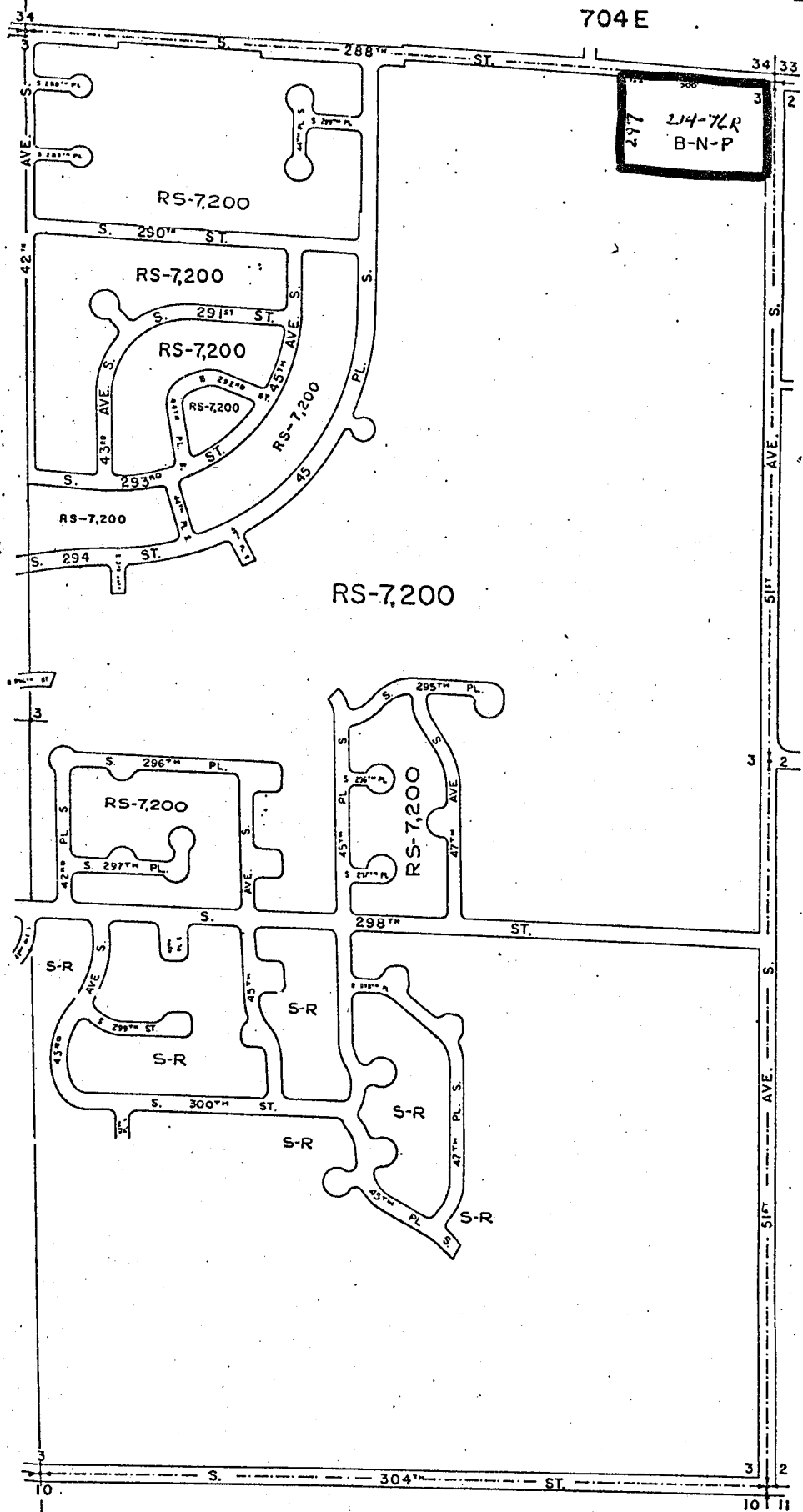
W 9-21-4



FEDERAL WAY



SUBJECT PROPERTY



**SUBJECT PROPERTY L-8
(CORRECT VERSION)**

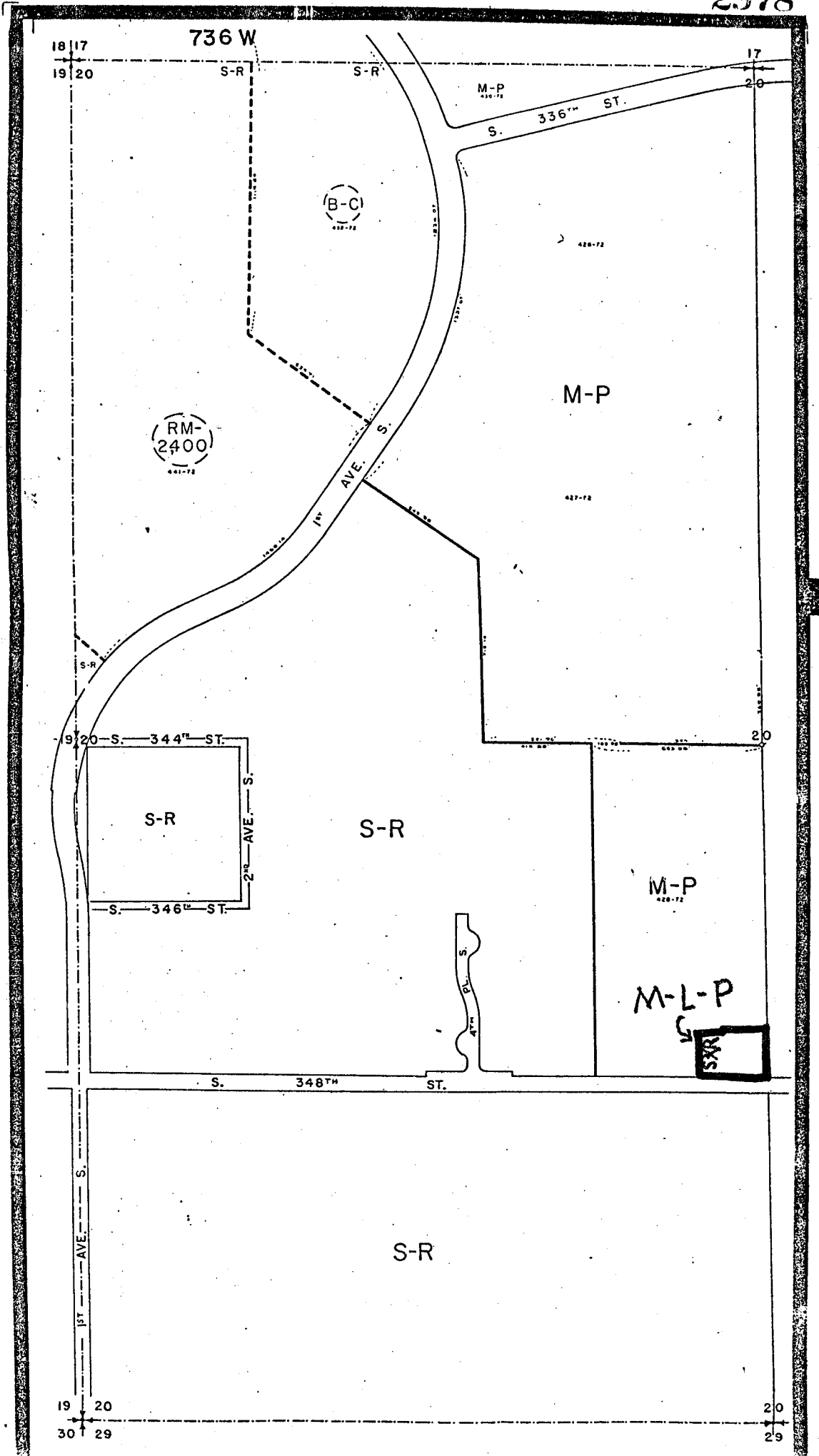


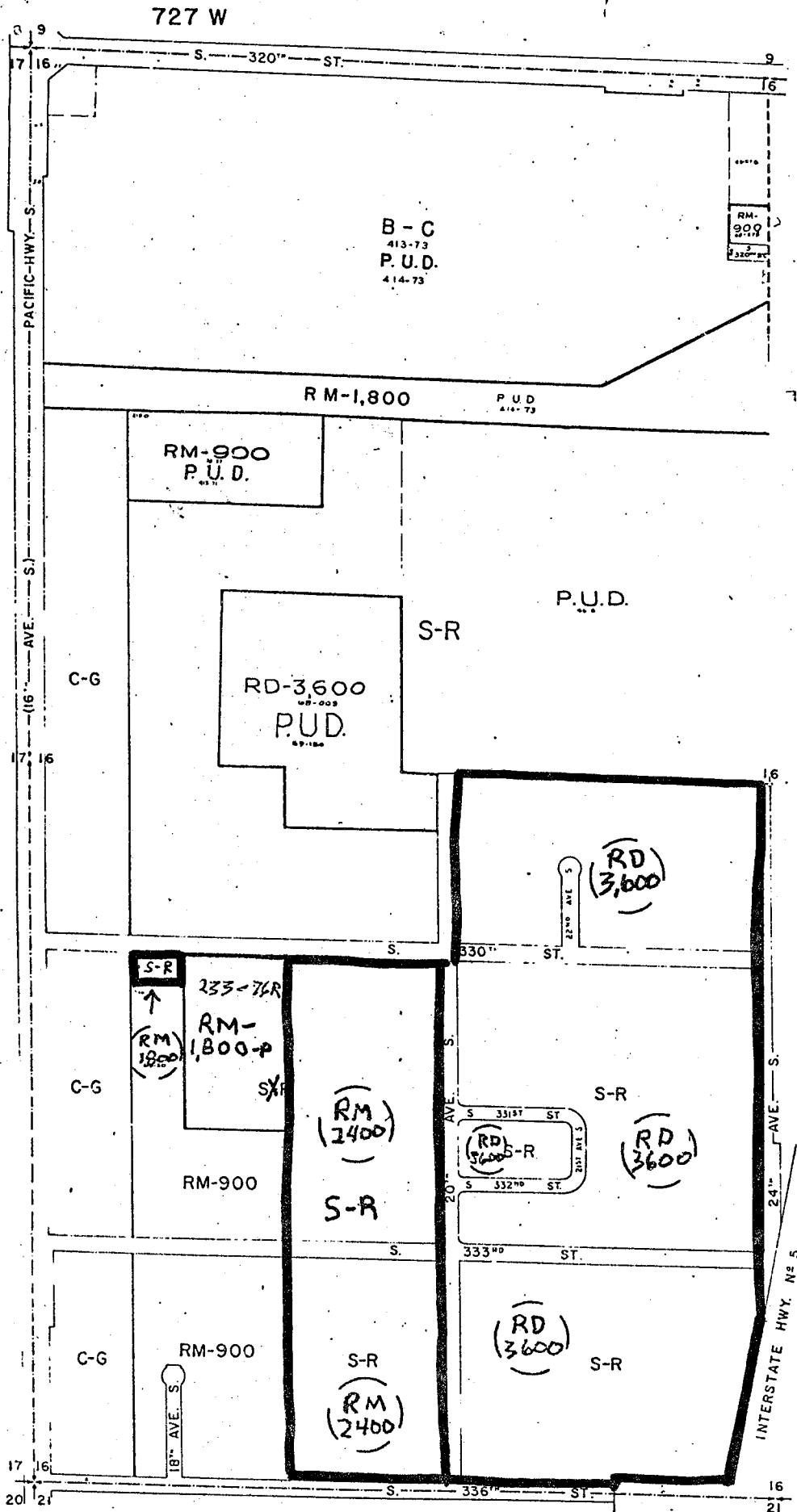
E3-21-4

FEDERAL WAY

(CORRECT VERSION)

□ SUBJECT PROPERTY L-19





W 16-21-4

SUBJECT PROPERTY L-22
 (CORRECT VERSION)